



## NOTICE INVITING EXPRESSION OF INTEREST (EOI)

For appointment of dealership of CNG stations under Dealer Owned Dealer Operated (DODO) model

State	Geographical Area (GA)	Address for submission of Application.	Contact details - In case of any queries, please contact as per details below:		
Haryana	Yamunanagar	BPCL E-55 and 56, industrial Area Yamunagar (Haryana)-135001	9799827227	naradmuni Gupta001@bharatpetroleum.in	Narad Muni Gupta

For Geographical Area and pipeline route map refer Page No 2

# INTRODUCTION : Yamunanagar Retail Outlets



Bharat Petroleum

**Yamunanagar CGD**  
Last edit was 15 minutes ago

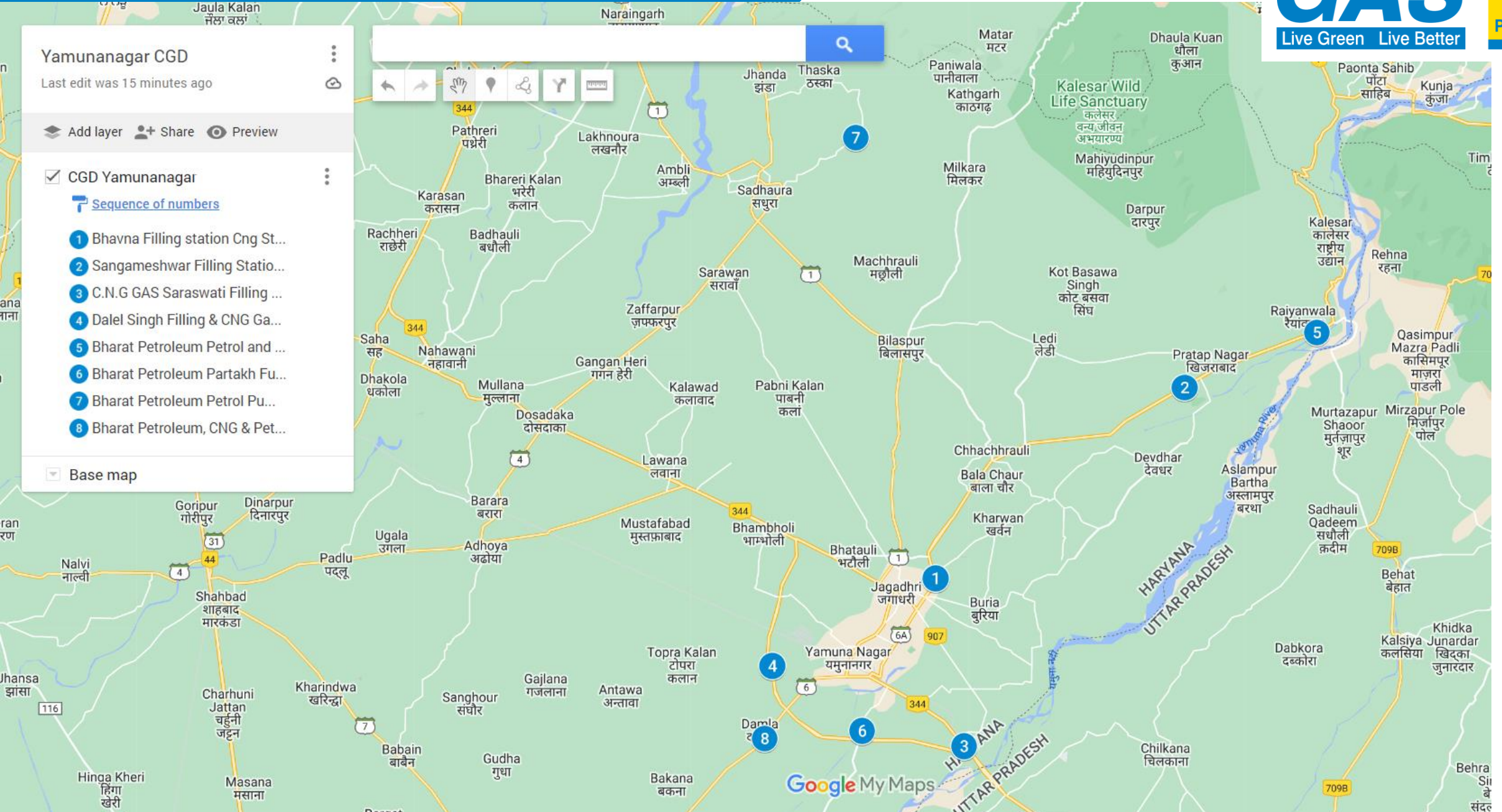
[Add layer](#) [Share](#) [Preview](#)

CGD Yamunanagar

[Sequence of numbers](#)

- 1 Bhavna Filling station Cng St...
- 2 Sangameshwar Filling Statio...
- 3 C.N.G GAS Saraswati Filling ...
- 4 Dalel Singh Filling & CNG Ga...
- 5 Bharat Petroleum Petrol and ...
- 6 Bharat Petroleum Partakh Fu...
- 7 Bharat Petroleum Petrol Pu...
- 8 Bharat Petroleum, CNG & Pet...

Base map





# INTRODUCTION : Proposed Yamunanagar Retail Outlets



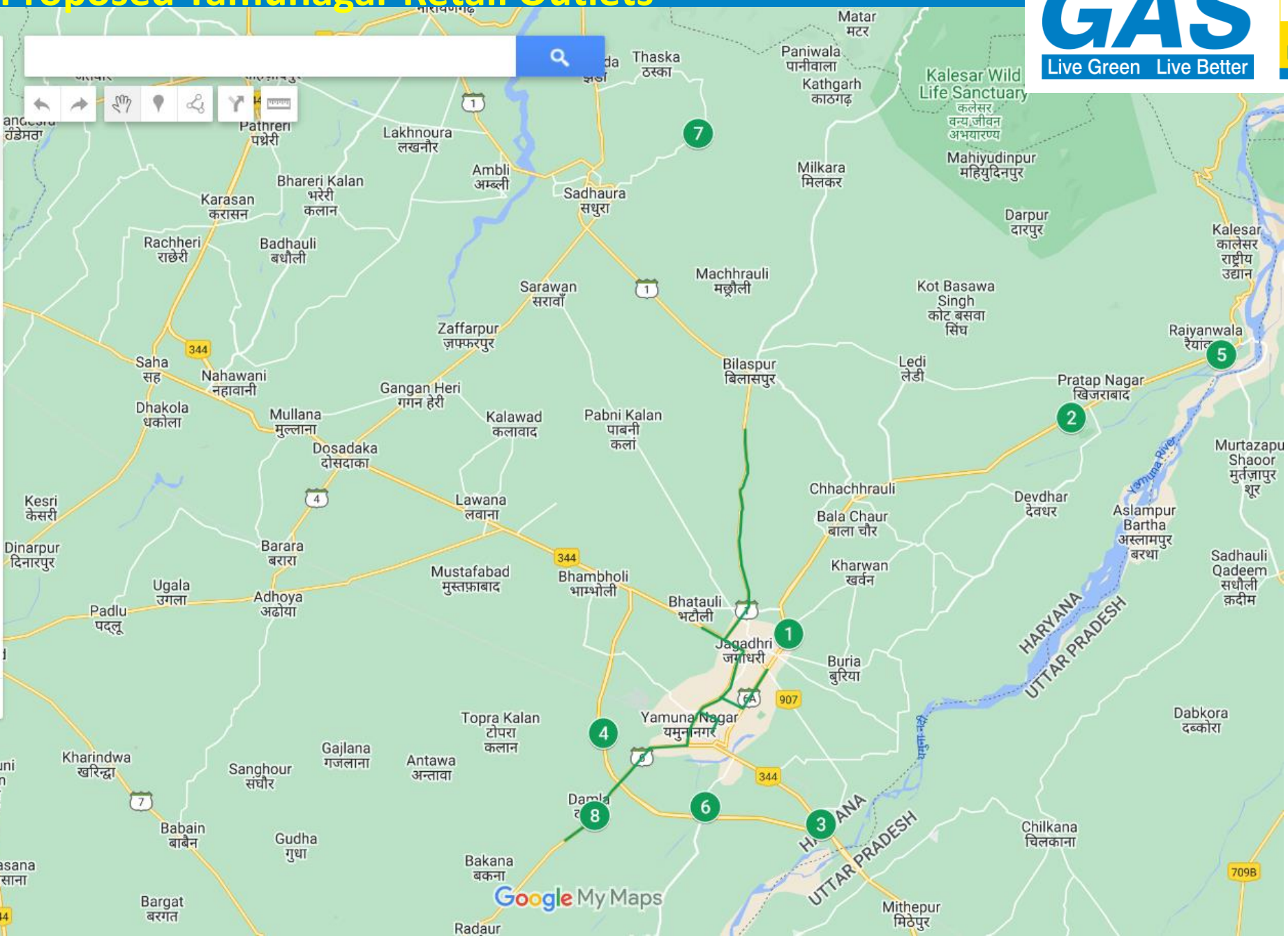
Yamunanagar CGD  
Last edit was seconds ago

Add layer Share Preview

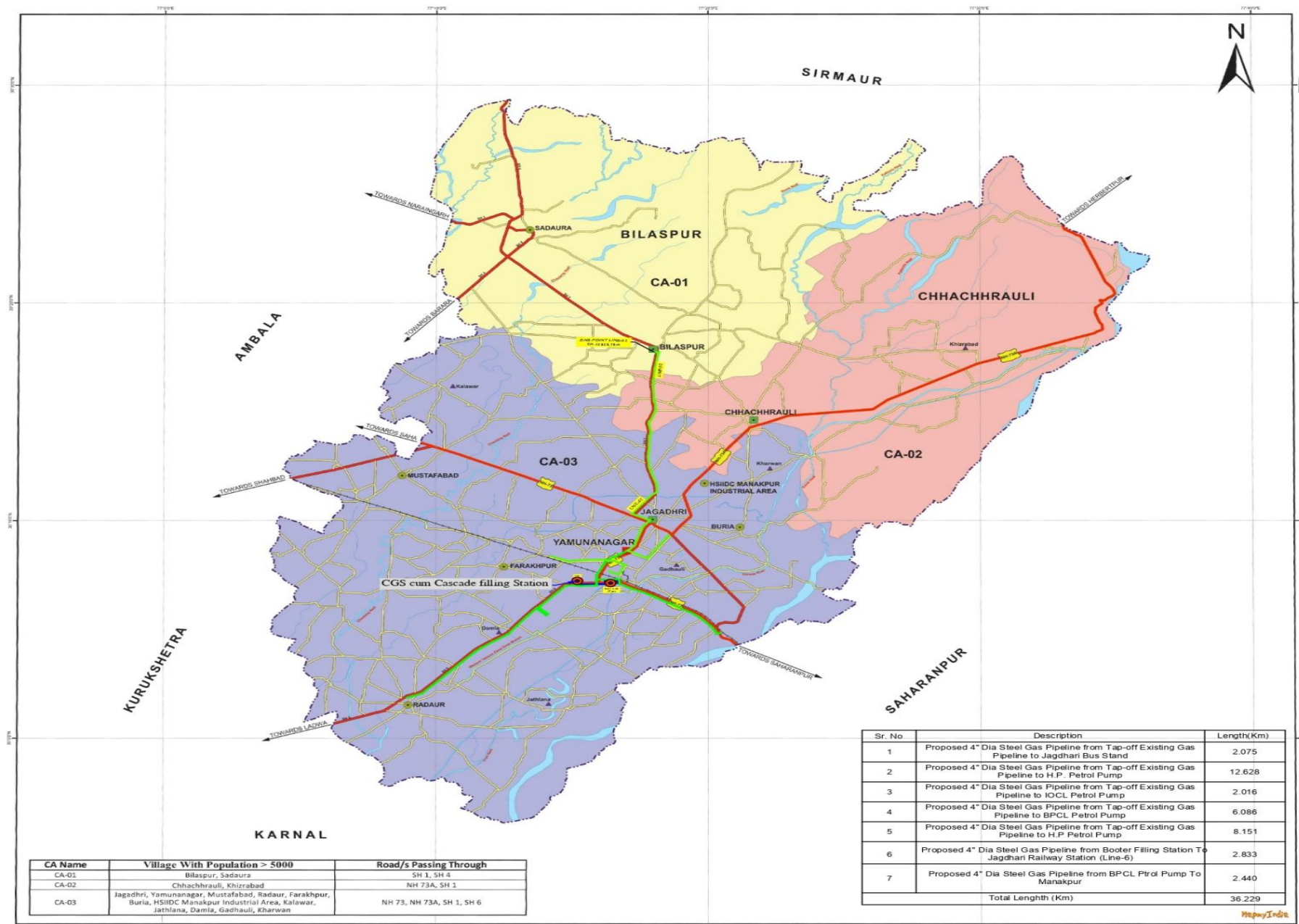
CGD Yamunanagar

- Sequence of numbers
- 1 Bhavna Filling station Cng St...
- 2 Sangameshwar Filling Statio...
- 3 C.N.G GAS Saraswati Filling ...
- 4 Dael Singh Filling & CNG Ga...
- 5 Bharat Petroleum Petrol and ...
- 6 Bharat Petroleum Partakh Fu...
- 7 Bharat Petroleum Petrol Pu...
- 8 Bharat Petroleum, CNG & Pet...
- CGS to Damla Steel Line
- CGS to Bilaspur Naka
- Bilaspur Naka to Bilaspur
- Industrial Connectivity
- Madhu chowk to Agrasen Ch...

Base map



# Geographical Area : Yamunanagar Pipeline Route



## YAMUNANAGAR



Total Population within the Geographical Area as per 2011	
12.14 Lacs (Approx.)	
Total Geographical Area (Sq KMs)	No. Charge Areas
1,737	3
Charge Areas Identification	Tahsil Names
CA-01	Bilaspur
CA-02	Chhachhrauli
CA-03	Jagadhri

### LEGEND

**LANDMARKS**

- DISTRICT HEAD QUARTER
- TAHSIL HEAD QUARTER
- MAJOR TOWNS

**VECTORS**

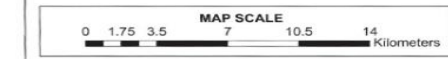
- NATIONAL HIGHWAY
- STATE HIGHWAY
- MAJOR ROAD
- RAILWAY
- GA BOUNDARY
- WATER BODIES

**VILLAGE POPULATION**

- VILLAGE WITH POPULATION 5000 AND ABOVE

**REMARKS:-**

- Landmarks are indicative in nature.
- Each charge area is depicted in different color and is enclosed by physical features such as roads, rivers, railway tracks or administrative boundaries as shown in the map.
- This map is a part of 'application-cum-bid document' for the Yamunanagar District Geographical area.



**PETROLEUM AND NATURAL GAS REGULATORY BOARD**  
1st Floor, World Trade Centre, Babar Road, New Delhi-110001

Map No.	PNGRB/CGD/BID/6/2015/14/GA-Yamunanagar District
Date	June-2015
Map Title	Yamunanagar District Geographical Area

Sr. No	Description	Length(Km)
1	Proposed 4" Dia Steel Gas Pipeline from Tap-off Existing Gas Pipeline to Jagdhari Bus Stand	2.075
2	Proposed 4" Dia Steel Gas Pipeline from Tap-off Existing Gas Pipeline to H.P. Petrol Pump	12.628
3	Proposed 4" Dia Steel Gas Pipeline from Tap-off Existing Gas Pipeline to IOCL Petrol Pump	2.016
4	Proposed 4" Dia Steel Gas Pipeline from Tap-off Existing Gas Pipeline to BPCL Petrol Pump	6.086
5	Proposed 4" Dia Steel Gas Pipeline from Tap-off Existing Gas Pipeline to H.P Petrol Pump	8.151
6	Proposed 4" Dia Steel Gas Pipeline from Booter Filling Station To Jagdhari Railway Station (Line-6)	2.833
7	Proposed 4" Dia Steel Gas Pipeline from BPCL Petrol Pump To Manakpur	2.440
Total Length (Km)		36.229

CA Name	Village With Population > 5000	Road/s Passing Through
CA-01	Bilaspur, Sadaura	SH 1, SH 4
CA-02	Chhachhrauli, Khizrabad	NH 73A, SH 1
CA-03	Jagadhri, Yamunanagar, Mustafabad, Radaur, Farakhpur, Buria, HSIDC Manakpur Industrial Area, Kalawar, Jathlana, Damla, Gadhauli, Kharwan	NH 73, NH 73A, SH 1, SH 6